

Route cont. page 2

**EDWARDS**  
*Making travel easier.*

Route:	Warrane	Time:	AM
Version:	v1 JAN 2021	Page:	1 of 2



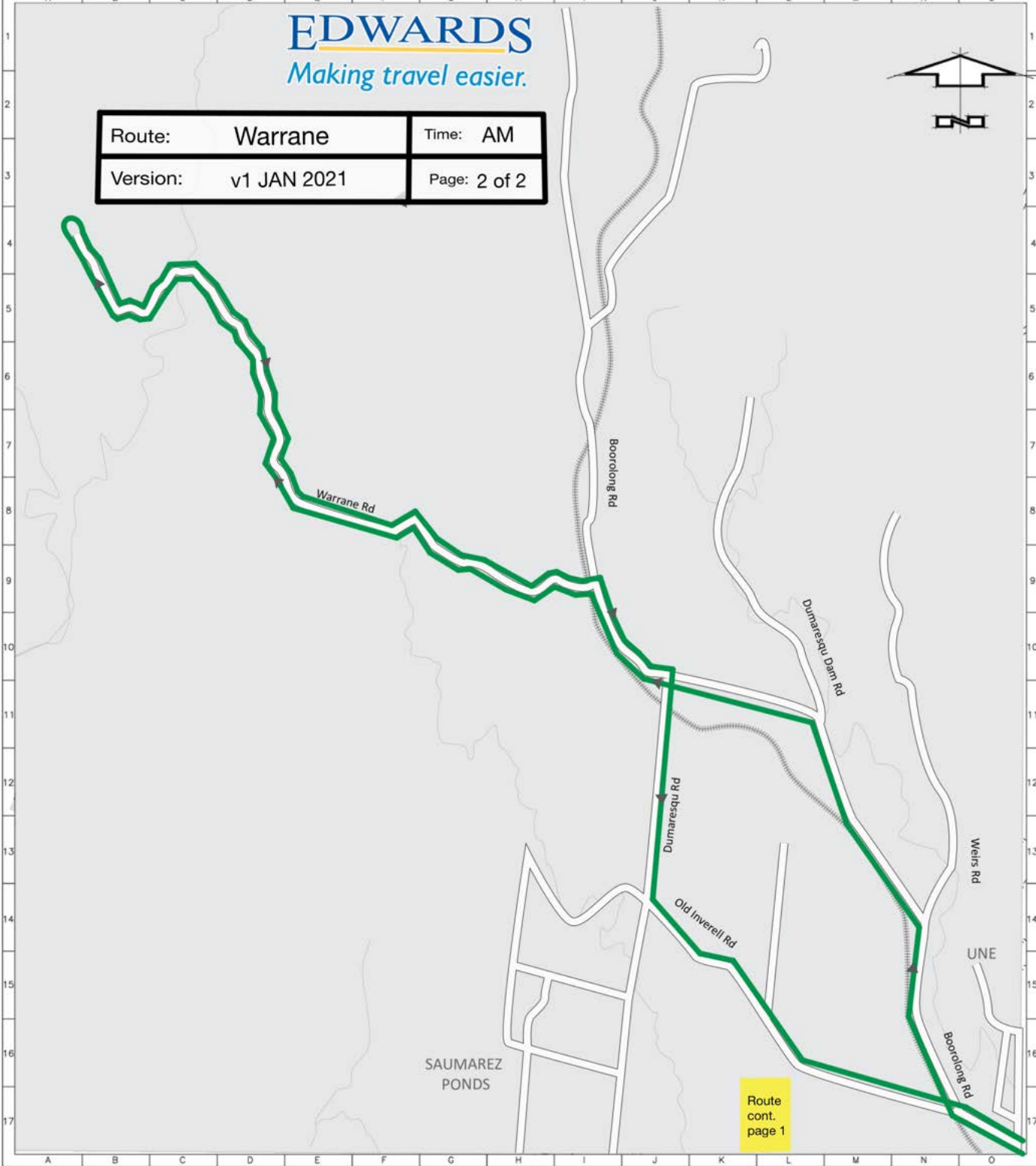
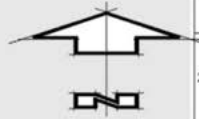
**CITY OF ARMIDALE**

© COPYRIGHT ARMIDALE CITY COUNCIL. LAND INFORMATION CENTRE DATA. DATA, SEPTEMBER 1987.

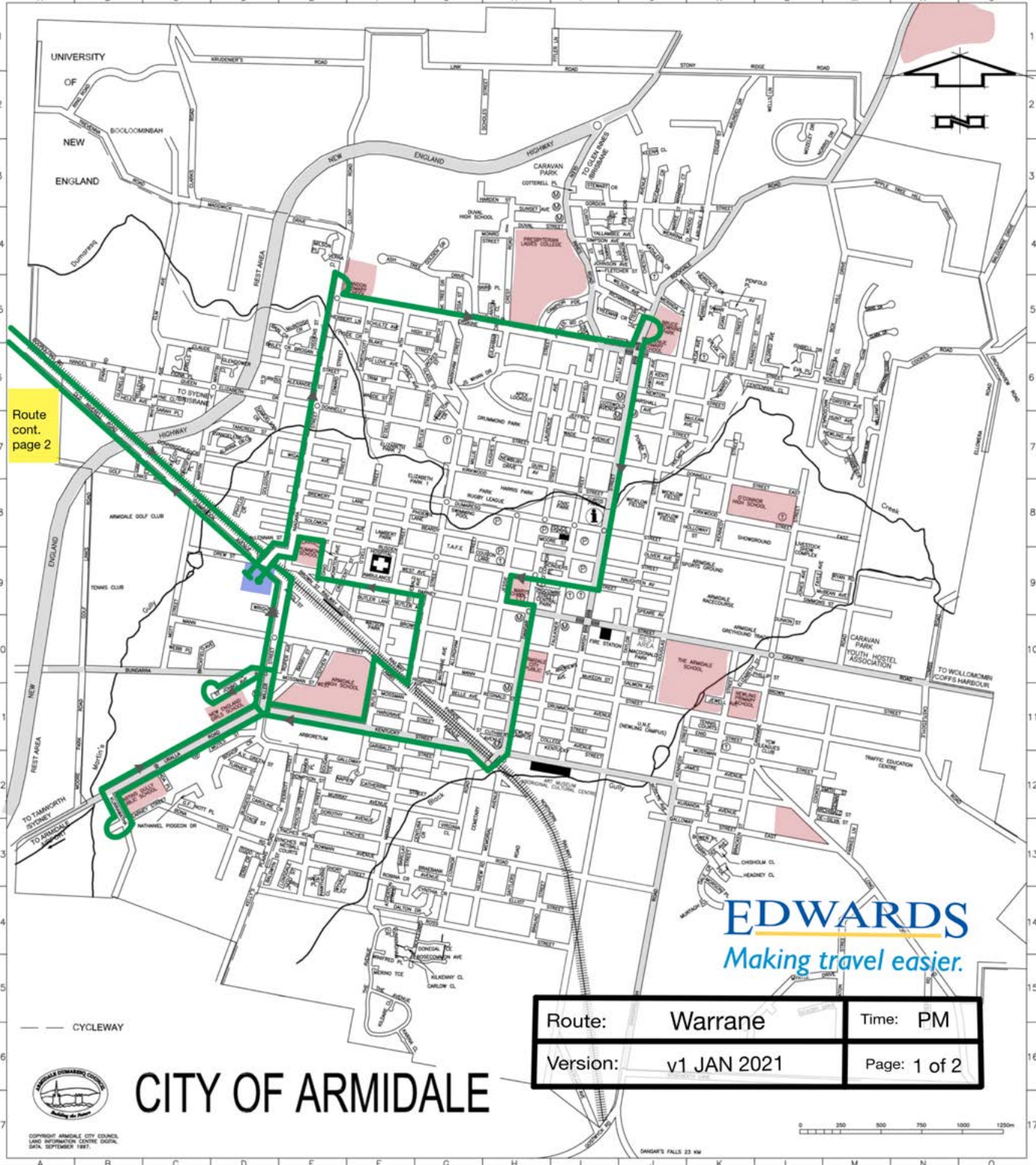
0 250 500 750 1000 1250m

DRAGGERS FALLS 23 NW

Route:	Warrane	Time:	AM
Version:	v1 JAN 2021	Page:	2 of 2



Route  
cont.  
page 1



Route cont. page 2

**EDWARDS**  
*Making travel easier.*

Route:	Warrane	Time:	PM
Version:	v1 JAN 2021	Page:	1 of 2



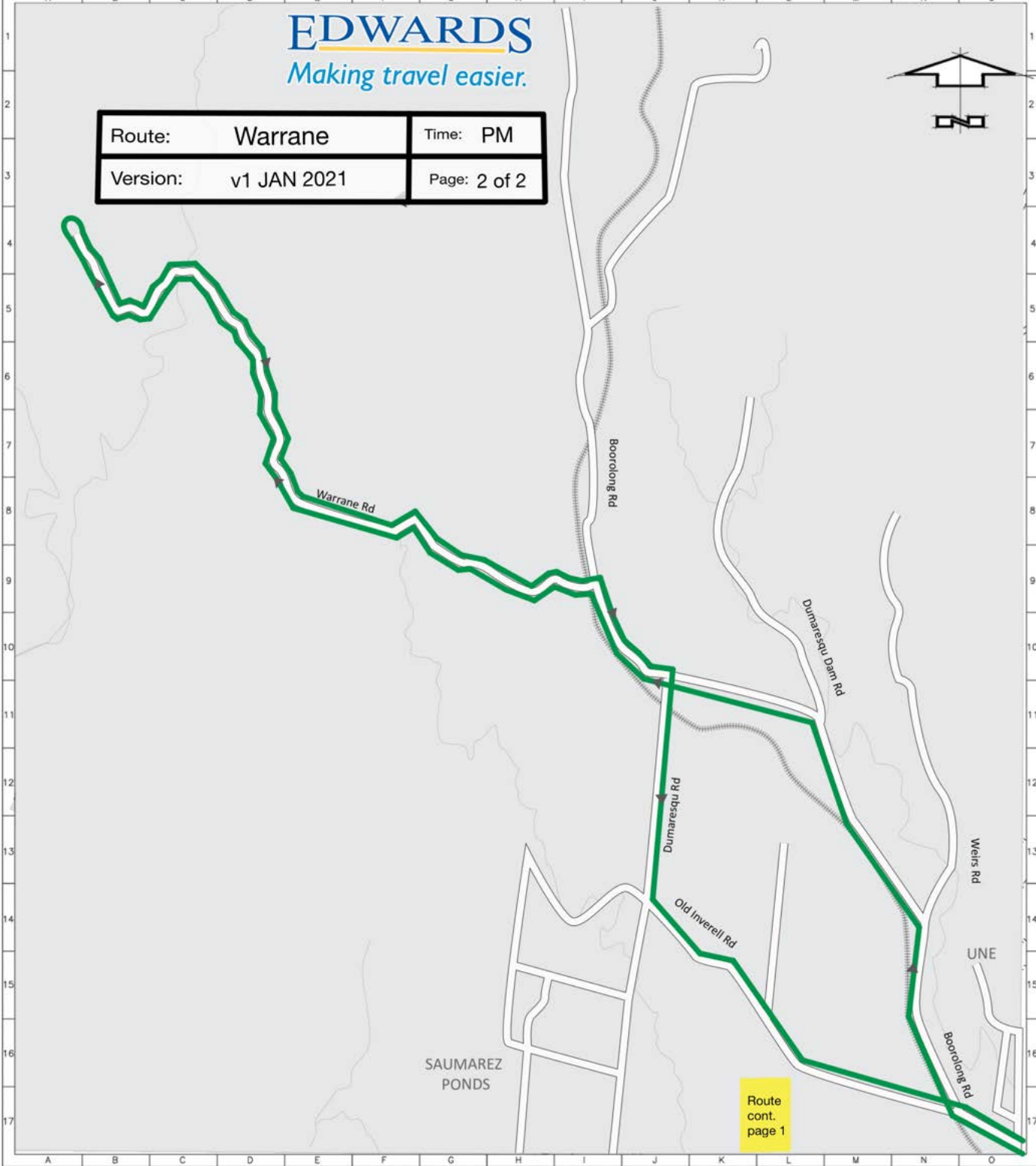
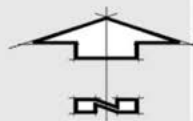
**CITY OF ARMIDALE**

© COPYRIGHT ARMIDALE CITY COUNCIL. LAND INFORMATION CENTRE DATA. DATA, SEPTEMBER 1987.



DRAGON'S FALLS 23 NW

Route:	Warrane	Time:	PM
Version:	v1 JAN 2021	Page:	2 of 2



Route  
cont.  
page 1