

Route  
cont.  
page 2

**EDWARDS**  
Making travel easier.

Route:	Longswamp	Time:	AM
Version:	v1 JAN 2021	Page:	1 of 2



**CITY OF ARMIDALE**

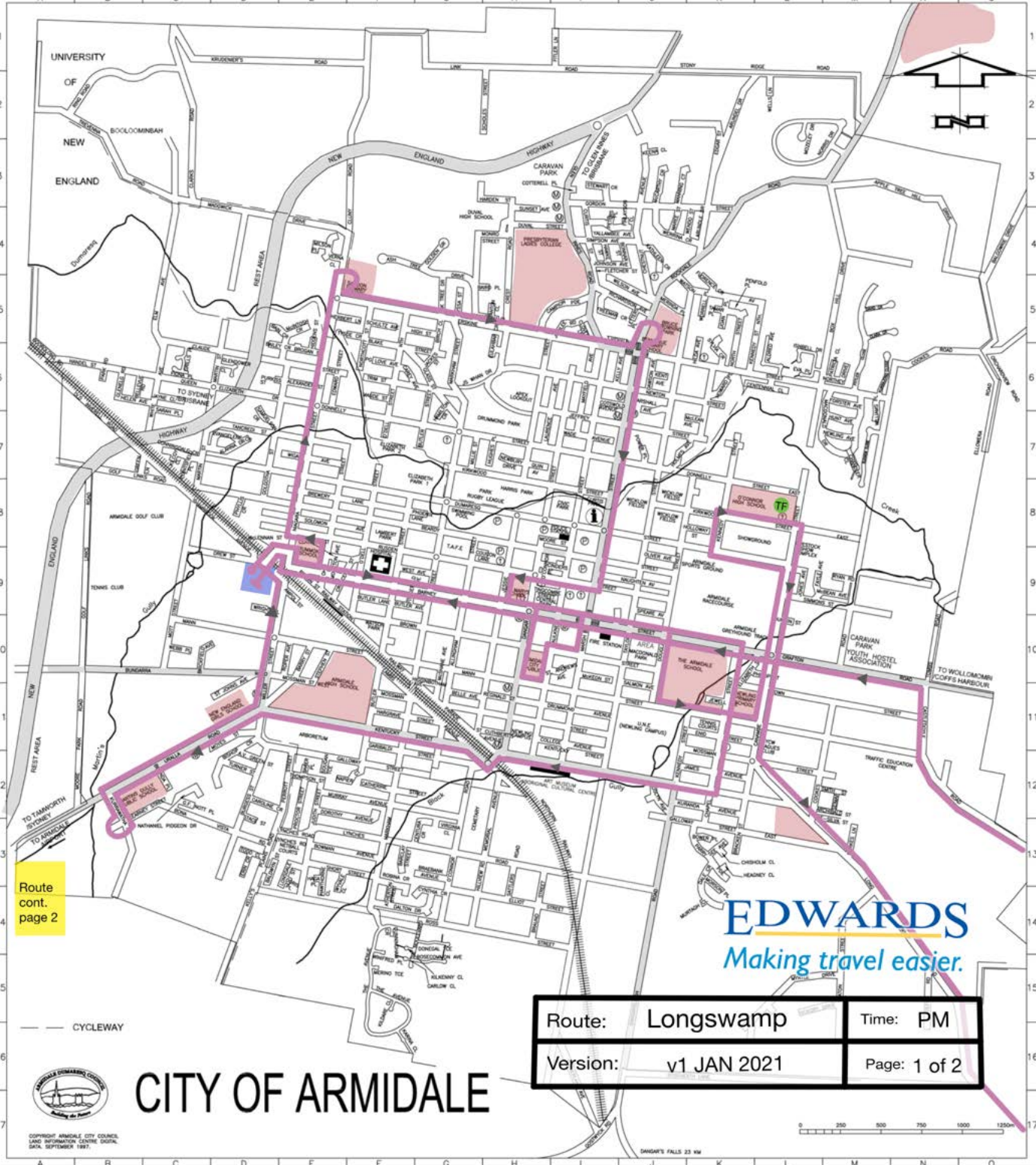
© COPYRIGHT ARMIDALE CITY COUNCIL. LAND INFORMATION CENTRE DATA, 2014, SEPTEMBER 1987.

0 250 500 750 1000

DRAGGERS FALLS 23 HW







Route  
cont.  
page 2

**EDWARDS**  
Making travel easier.

Route:	Longswamp	Time:	PM
Version:	v1 JAN 2021	Page:	1 of 2

--- CYCLEWAY



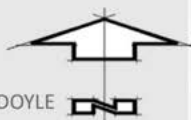
**CITY OF ARMIDALE**

© COPYRIGHT ARMIDALE CITY COUNCIL  
LAND INFORMATION CENTRE DIGITAL  
DATA, SEPTEMBER 1997.

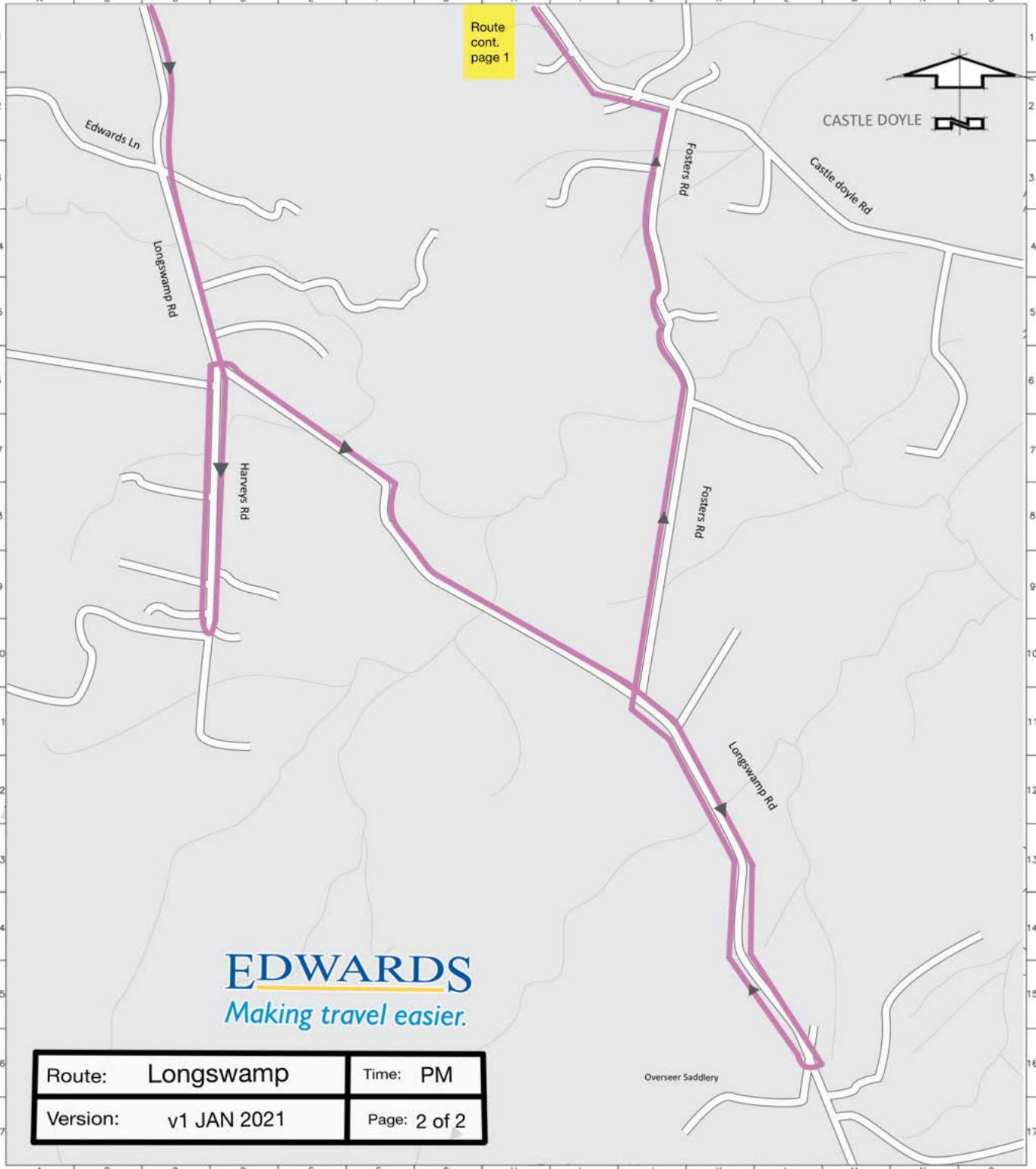
0 250 500 750 1000 1250m

DRAGY'S FALLS 23 NW

Route cont.  
page 1



CASTLE DOYLE



**EDWARDS**  
*Making travel easier.*

Route: Longswamp	Time: PM
Version: v1 JAN 2021	Page: 2 of 2