

Route
cont.
page 2

EDWARDS
Making travel easier.

Route:	Kentucky	Time:	AM
Version:	v1 JAN 2021	Page:	1 of 3



CITY OF ARMIDALE

© COPYRIGHT ARMIDALE CITY COUNCIL
LAND INFORMATION CENTRE DATA
DATA, SEPTEMBER 1997.

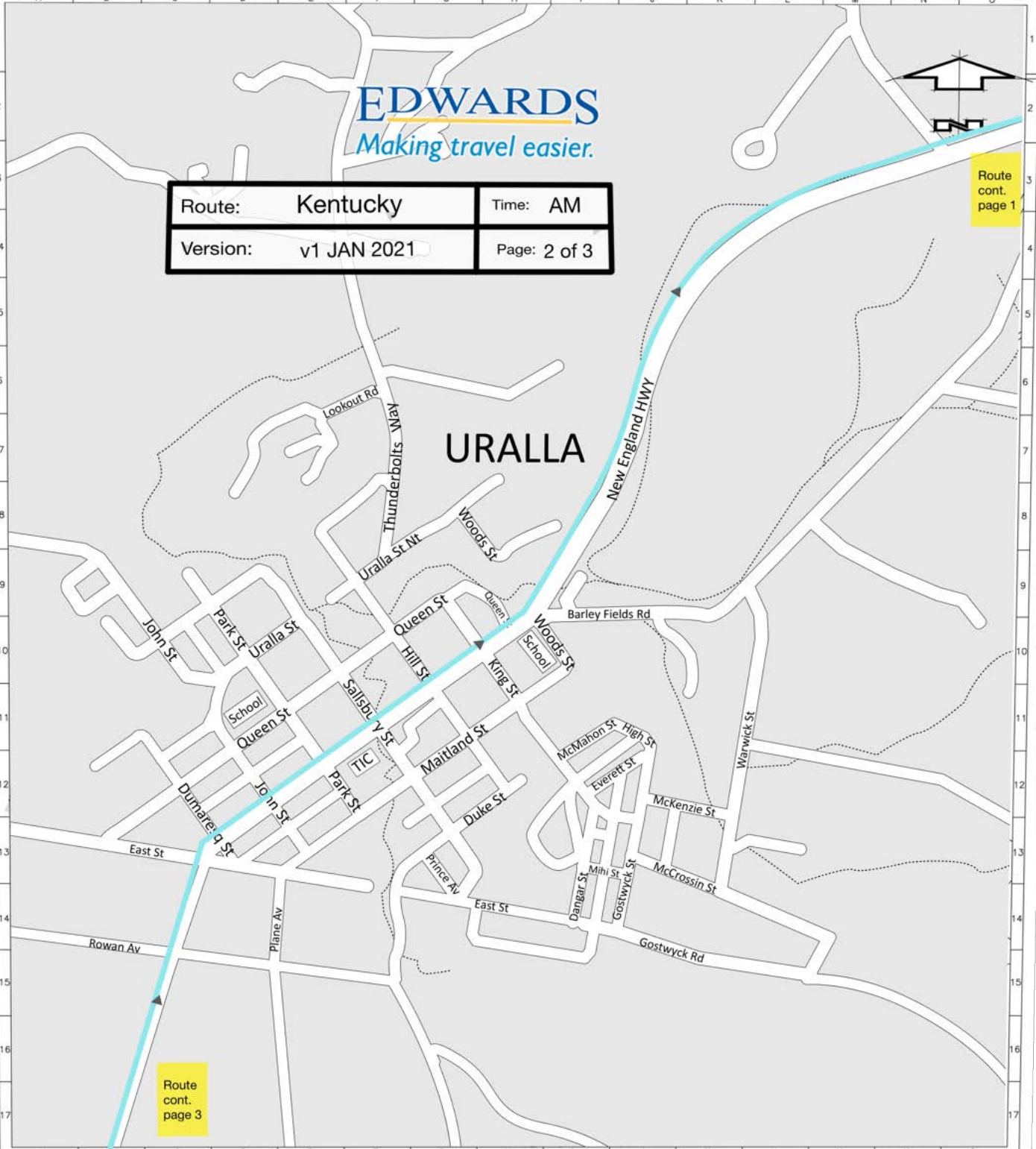


DRAGY'S FALLS 23 HW

Route: Kentucky	Time: AM
Version: v1 JAN 2021	Page: 2 of 3

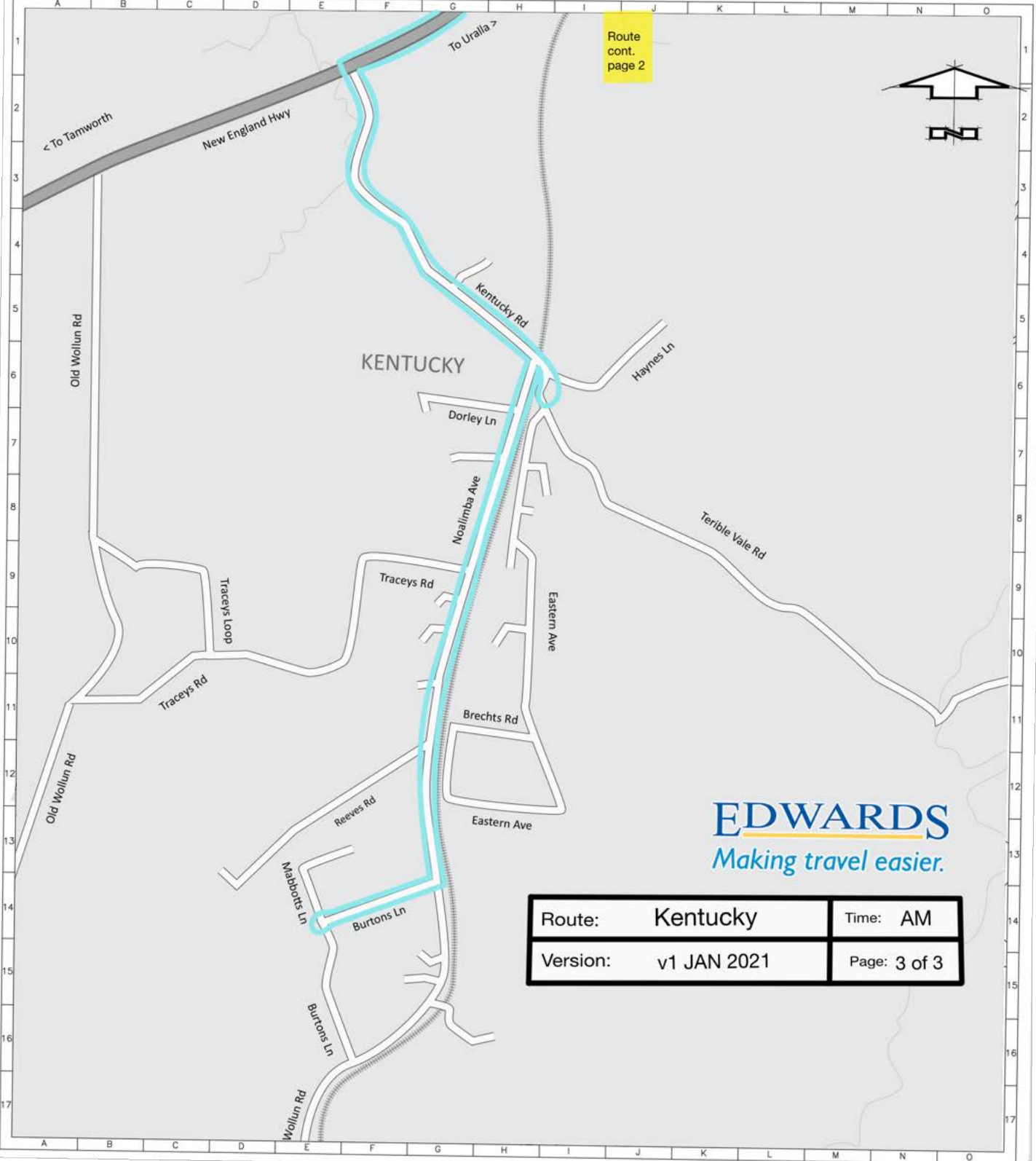
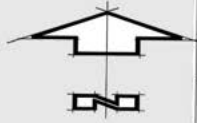
Route cont. page 1

URALLA



Route cont. page 3

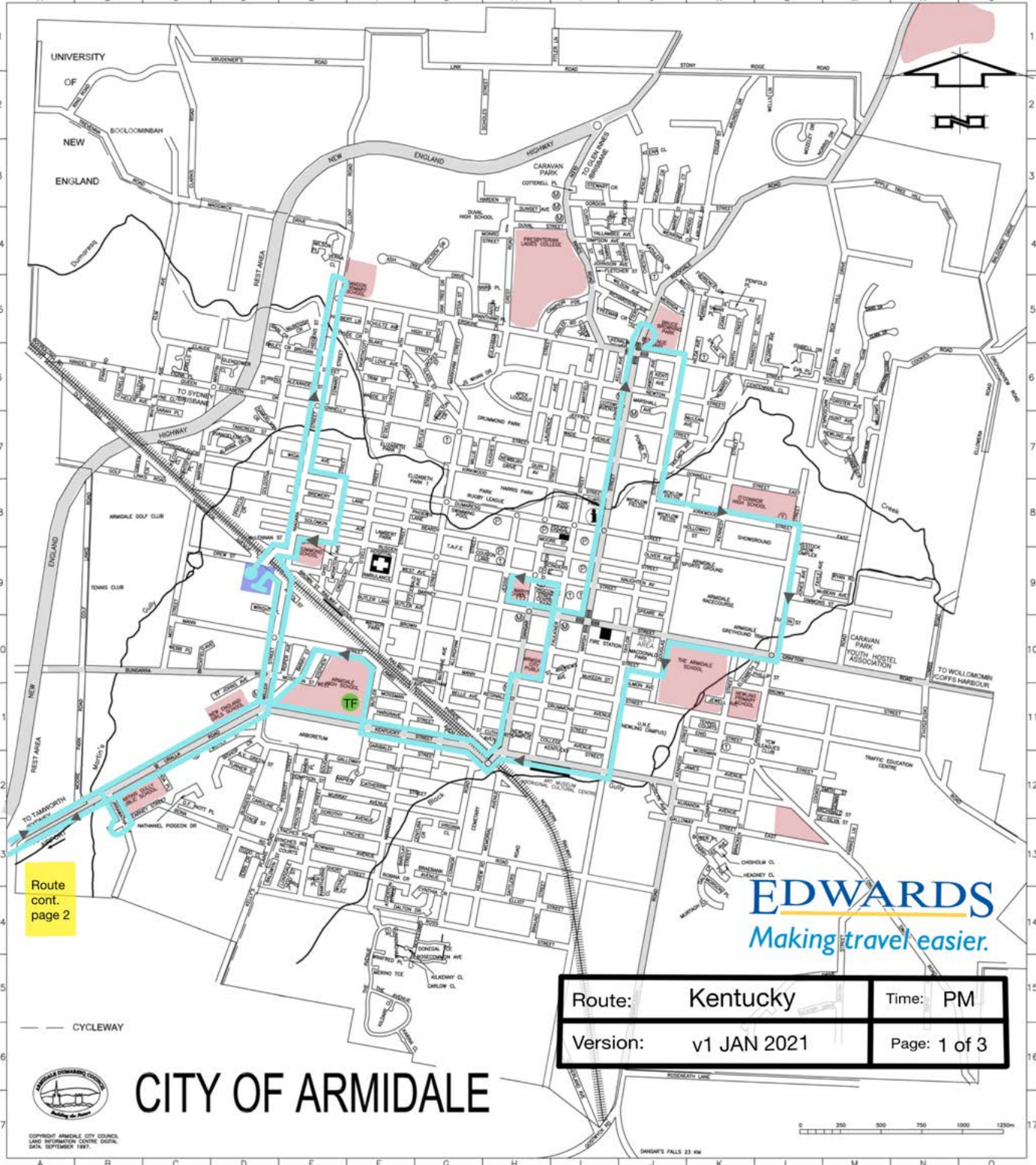
Route
cont.
page 2



KENTUCKY

EDWARDS
Making travel easier.

Route:	Kentucky	Time:	AM
Version:	v1 JAN 2021	Page:	3 of 3



Route
cont.
page 2

EDWARDS
Making travel easier.

Route:	Kentucky	Time:	PM
Version:	v1 JAN 2021	Page:	1 of 3

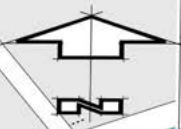


CITY OF ARMIDALE

© COPYRIGHT ARMIDALE CITY COUNCIL
LAND INFORMATION CENTRE DIGITAL
DATA, SEPTEMBER 1997.



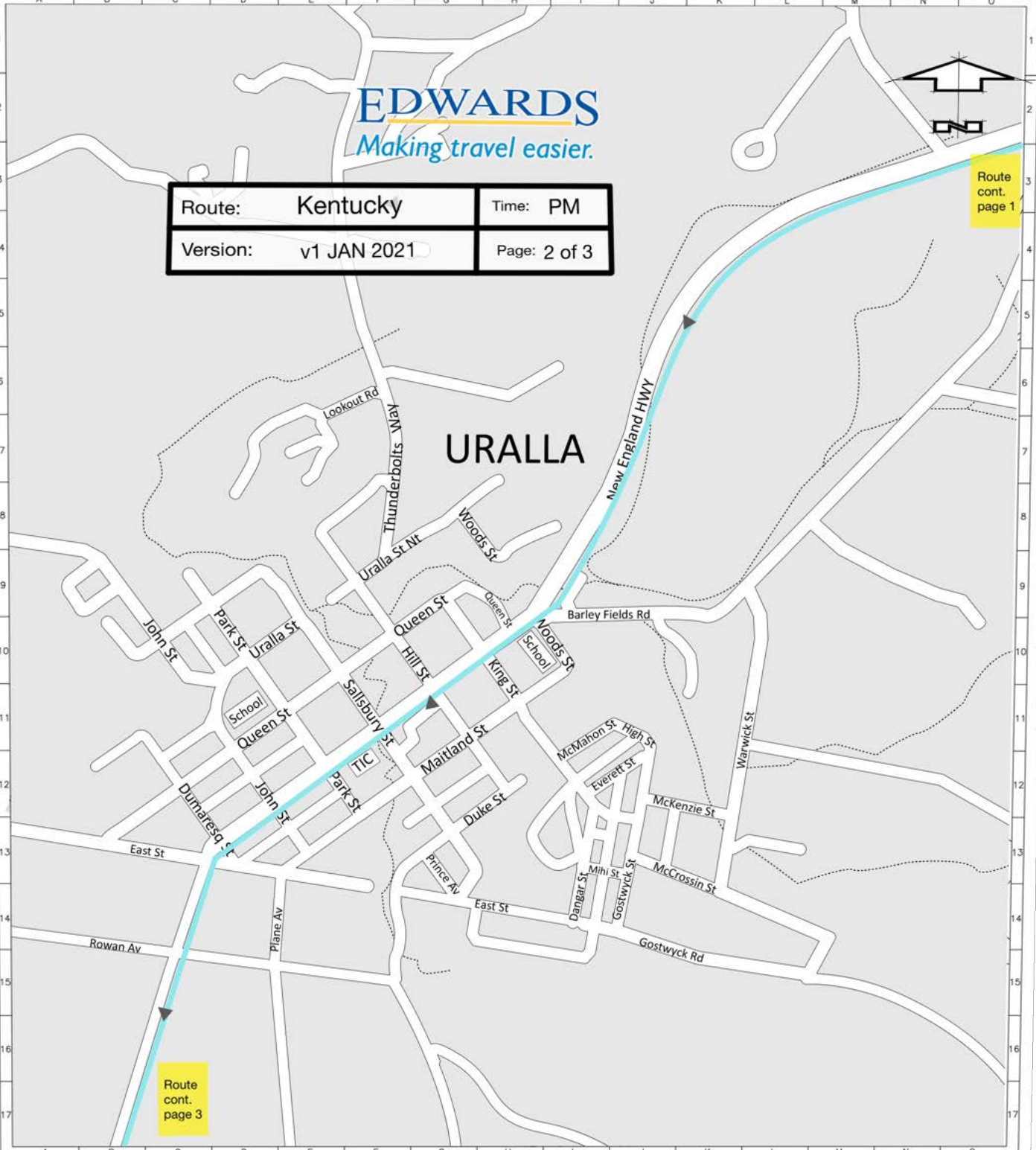
DRAGGERS FALLS 23 HW



Route:	Kentucky	Time:	PM
Version:	v1 JAN 2021	Page:	2 of 3

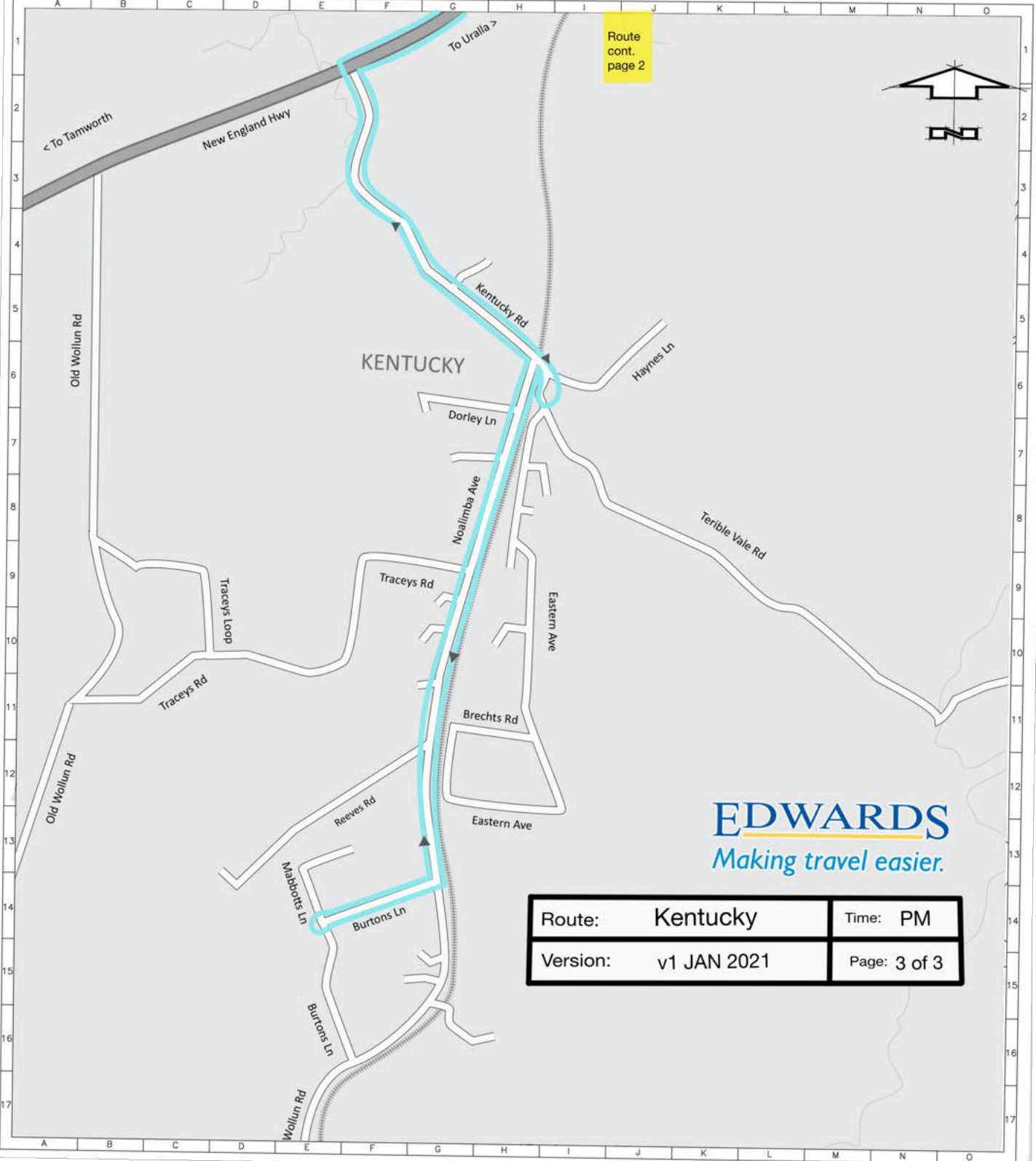
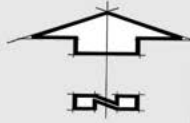
Route cont. page 1

URALLA



Route cont. page 3

Route
cont.
page 2



KENTUCKY

EDWARDS
Making travel easier.

Route:	Kentucky	Time:	PM
Version:	v1 JAN 2021	Page:	3 of 3