

Route cont. page 2

EDWARDS
Making travel easier.

Route:	Invergowie 1	Time:	AM
Version:	v1 JAN 2021	Page:	1 of 2



CITY OF ARMIDALE

© COPYRIGHT ARMIDALE CITY COUNCIL. LAND INFORMATION CENTRE DATA. DATA, SEPTEMBER 1987.

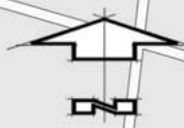
0 250 500 750 1000 1250m

DRAGON'S FALLS 23 HW

EDWARDS

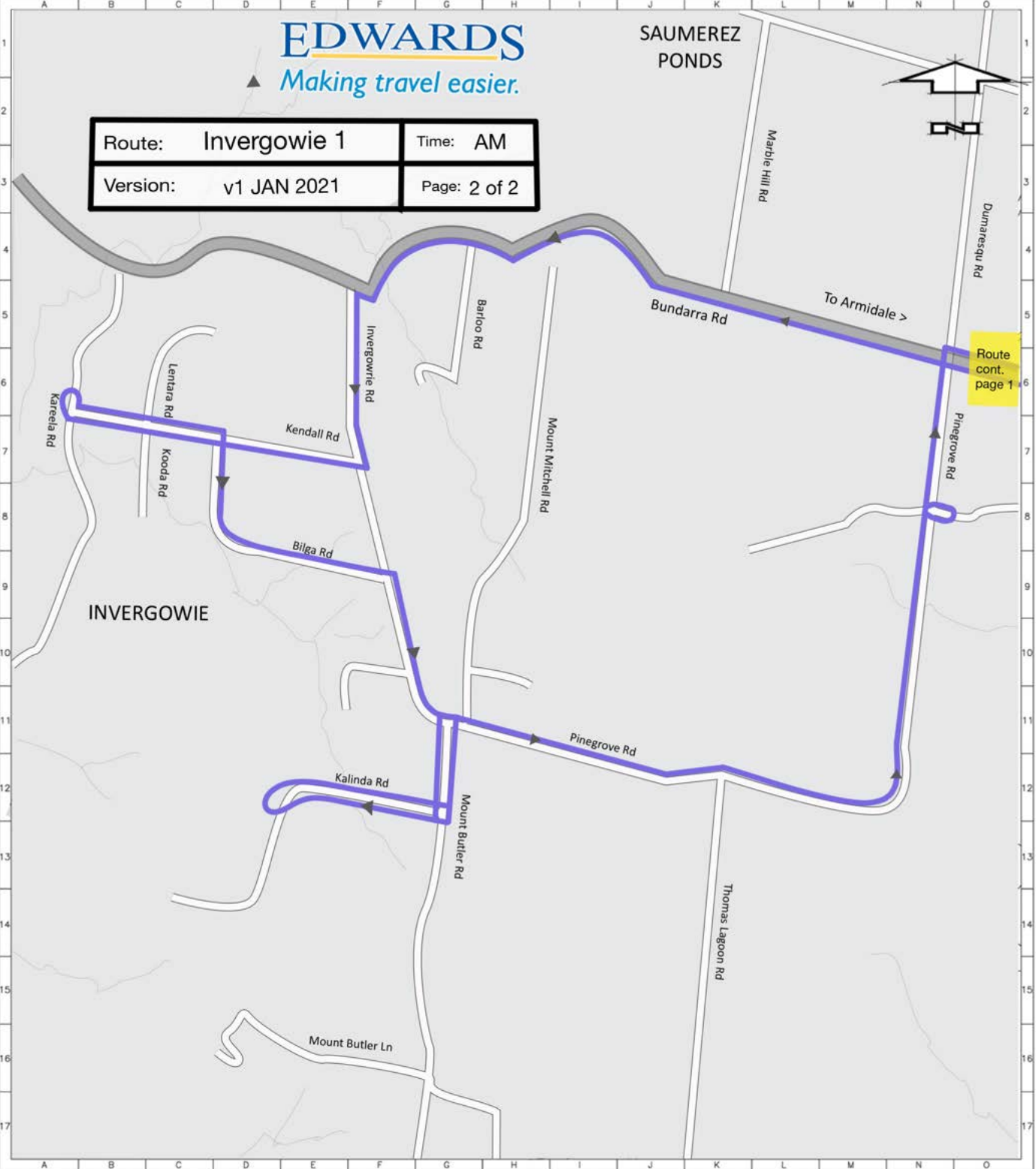
▲ *Making travel easier.*

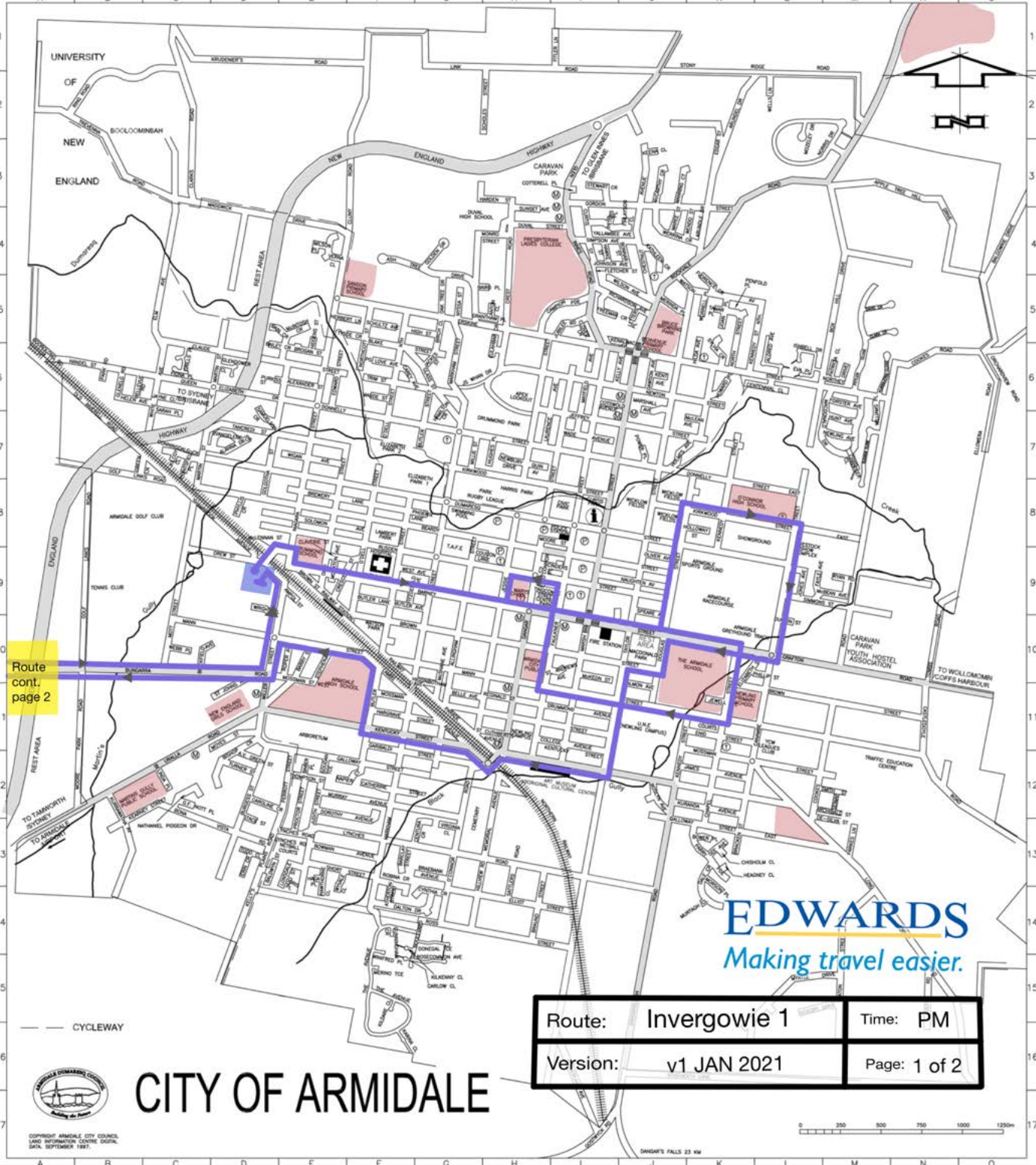
SAUMEREZ
PONDS



Route: Invergowrie 1	Time: AM
Version: v1 JAN 2021	Page: 2 of 2

Route cont.
page 1





Route cont. page 2

EDWARDS
Making travel easier.

Route: Invergowie 1	Time: PM
Version: v1 JAN 2021	Page: 1 of 2

--- CYCLEWAY



CITY OF ARMIDALE

© COPYRIGHT ARMIDALE CITY COUNCIL. LAND INFORMATION CENTRE DATA. 2014. SEPTEMBER 1987.



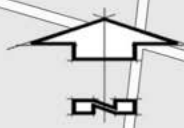
DRAGY'S FALLS 23 HW

EDWARDS

▲ *Making travel easier.*

Route: Invergowrie 1	Time: PM
Version: v1 JAN 2021	Page: 2 of 2

SAUMERZ
PONDS



Marble Hill Rd

Dumaresqu Rd

Bundarra Rd

To Armidale >

Route cont.
page 1

Pinegrove Rd

Mount Mitchell Rd

Barloo Rd

Invergowrie Rd

Kendall Rd

Lentara Rd

Kooda Rd

Kareela Rd

Bilga Rd

INVERGOWIE

Pinegrove Rd

Kalinda Rd

Mount Butler Rd

Thomas Lagoon Rd

Mount Butler Ln

